














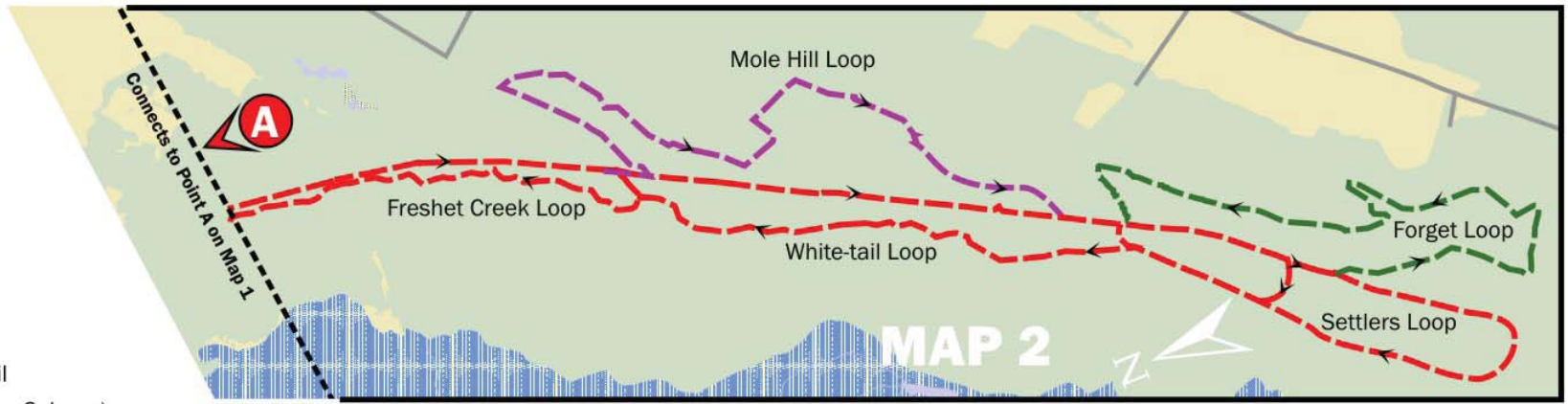
WYE MARSH
Wildlife Centre
Midland Canada

SKI TRAIL MAP



Legend










-  Open Land
-  Forest
-  Wetland
-  Open Water
-  Building
-  Ganaraska Trail
-  Ski Trail (Various Colours)
-  Hiking/Snowshoe Trail
-  Road
-  Parking
-  Boardwalk/Bridge
- > Direction of Travel
- ① Administration Centre
- ② Bee House
- ③ Swan Treatment Centre
- ④ Canoe Dock
- ⑤ Shade Structure
- ⑥ Observation Tower
- ⑦ Log Cabin
- ⑧ Sugar Shack



Notes

Direction of travel is one-way only.
 Sign on & off trails at the front desk.
 Skiers must be off trails by 4:00pm.
 Dogs are NOT permitted on ski trails.

Trail Distances and Difficulties

	Grouse Trail	Blue	2.5 km	Novice
	Beaver Trail	Yellow	3.0 km	Novice
	Porcupine Trail	Orange	2.0 km	Intermediate
	Freshet Creek Loop	Red (map 2)	5 km	Intermediate
	White-tail Loop	Red (map2)	3.2 km	Intermediate
	Settlers Loop	Red (map 2)	1.8 km	Intermediate
	Mole Hill Loop	Purple (map 2)	2.5 km	Advanced
	Forget Loop	Green (map 2)	2.0 km	Advanced
	Snowshoe Trail	Green (map 1)	Short Trail 980 m	Total to Freshet Creek 2.2 km



WYE MARSH

Wildlife Centre
 Midland Canada

16160 Hwy 12, PO Box 100
 Midland, Ontario, Canada
 L4R 4K6, (705) 526-7809

www.wyemarsh.com wyemarsh@cryston.ca

Mapping assistance
 provided by
 Severn Sound Environmental
 Association.

